

Ref.-ID: MIBGR4071988

Mijas

Участок



1747 m2

Beautiful plot in Lomas de Mijas in a cul de sac with fantastic views. Preapproved project. Architect if needed. Divided into 2 plots with possibility to build one to live in and one to sell or rent out

Расположение

- ✓ Загородный

ОРИЕНТАЦИЯ

- ✓ Юго-запад

ВИД

- ✓ Море
- ✓ Горы
- ✓ Сельская местность
- ✓ Панорамный

Категория

- ✓ Строительство не завершено
- ✓ С разрешением на строительство





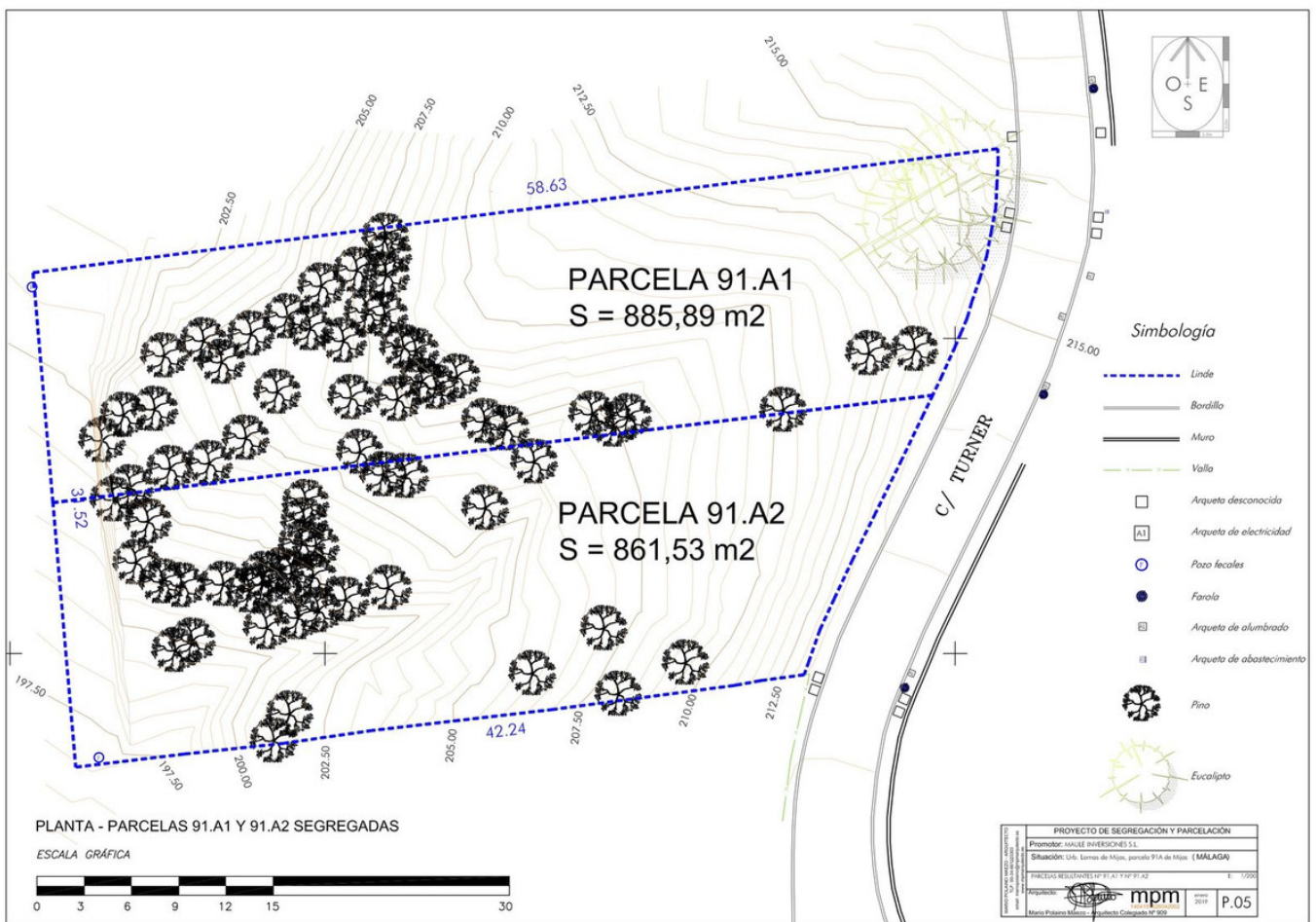












← from Urb. Lomas de Mijas, 91B, 29650 Mijas, Málaga
to Mijas Pueblo, 29650 Mijas, Málaga

9 min (3.0 km)   

via Barriada los Espartaes and Ctra. Mijas-Fuengirola/A-387
Fastest route

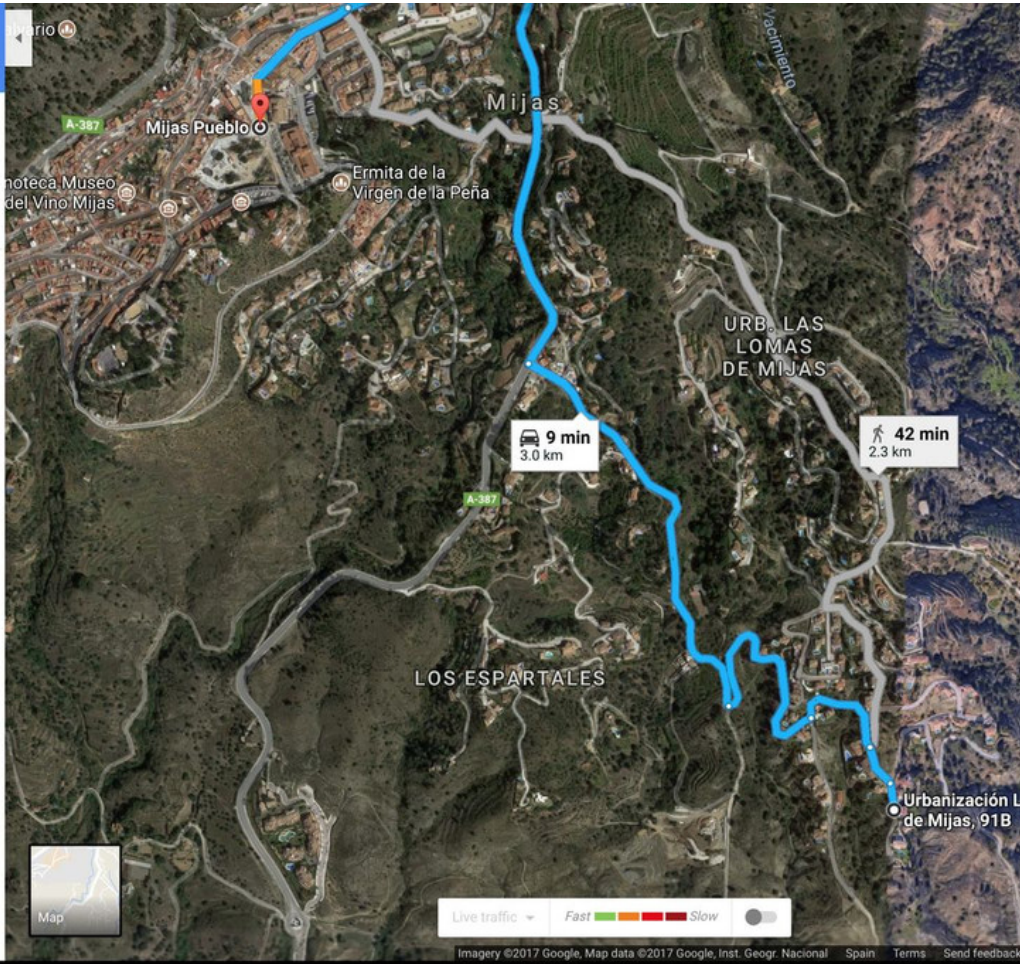
Urb. Lomas de Mijas, 91B
29650 Mijas, Málaga






- > Take Barriada los Espartaes to Ctra. Mijas-Fuengirola/A-387
5 min (1.5 km)
- > Follow A-387 to Av. de Méjico
2 min (850 m)
- > Continue on Av. de Méjico. Drive to Plaza Virgen de la Peña
3 min (650 m)

Mijas Pueblo
29650 Mijas, Málaga

These directions are for planning purposes only. You may find that construction projects, traffic, weather, or other events may cause conditions to differ from the map results, and you should plan your route accordingly. You must obey all signs or notices regarding your route.

 Map






☰      X

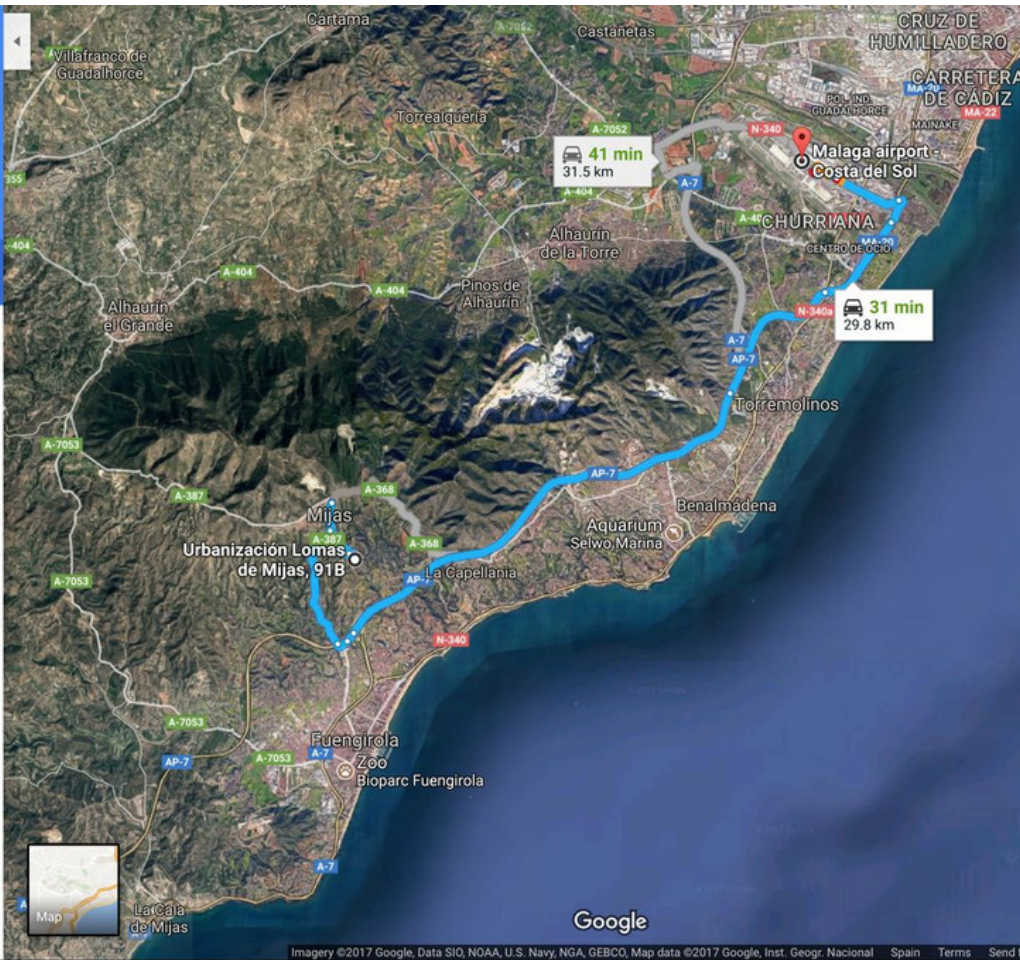
Urb. Lomas de Mijas, 91B, 29650 Mijas,
Málaga airport - Costa del Sol

+ Add destination

Leave now ▾ OPTIONS

 Send directions to your phone

	via AP-7 Fastest route now due to traffic conditions	31 min 29.8 km
DETAILS		
	via AP-7 and A-7	41 min 31.5 km



Google